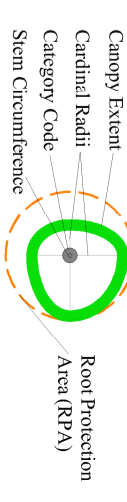


**Ashgrove House**  
 Kill Avenue  
 Dun Laoghaire  
 Co Dublin  
 Tel: 01-2804839  
 Mob: 086-3819101  
 e-mail - [thetreefile@eircom.net](mailto:thetreefile@eircom.net)

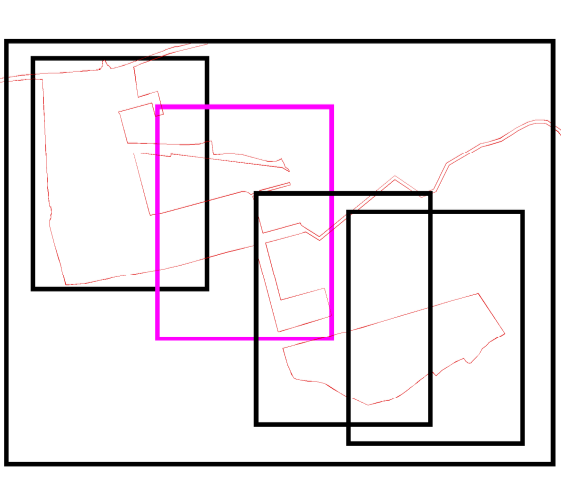
**Graphic Representation of Tree and Protection Zone**



Canopy Extent  
 Canopy Radius  
 Category Code  
 Stem Circumference  
 Canopy is drawn to account for any natural canopy or influence. Crown representation is scaled to account for Root Protection Area (RPA)  
 This area relates the 'RPA' radius as defined in the Tree Survey table and is measured from the tree centre line. The RPA is the area that must be protected by fencing from the potentially damaging effects of construction activity.

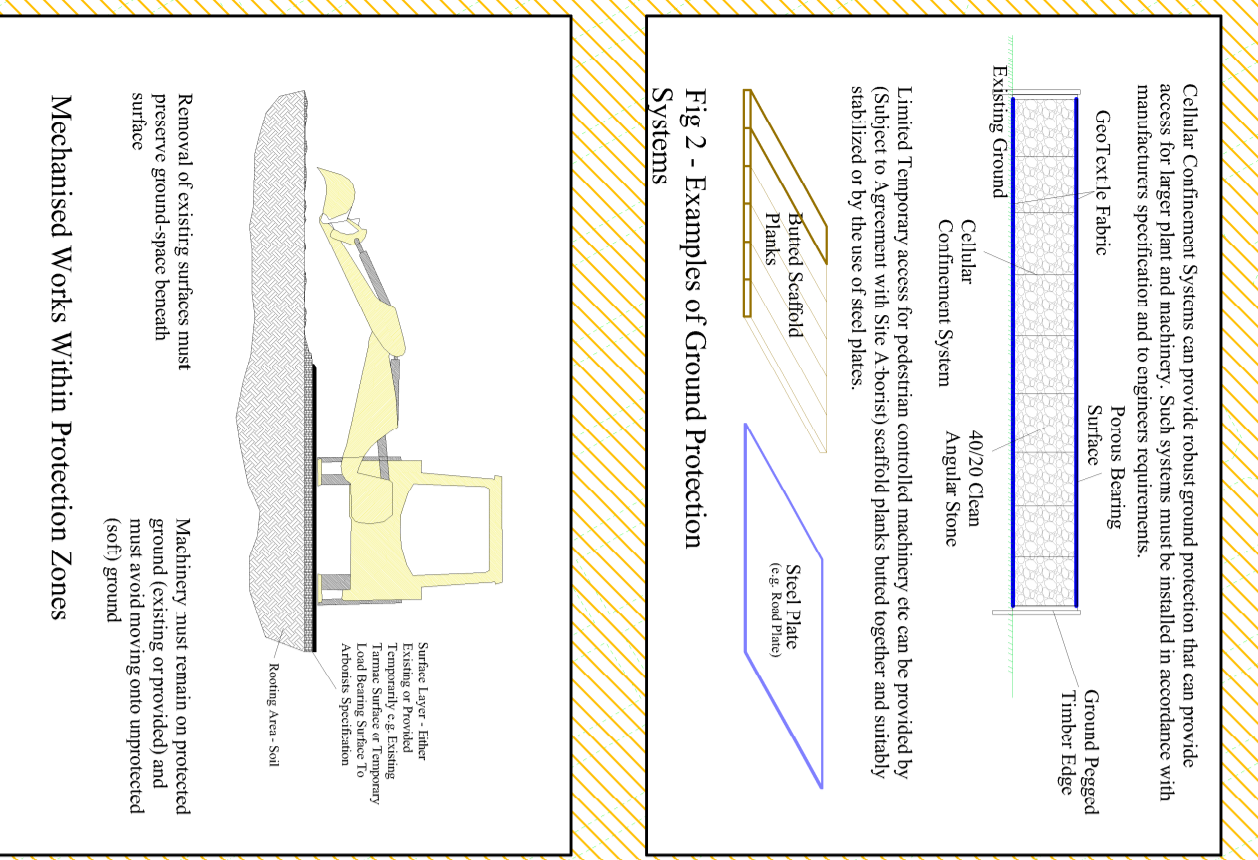
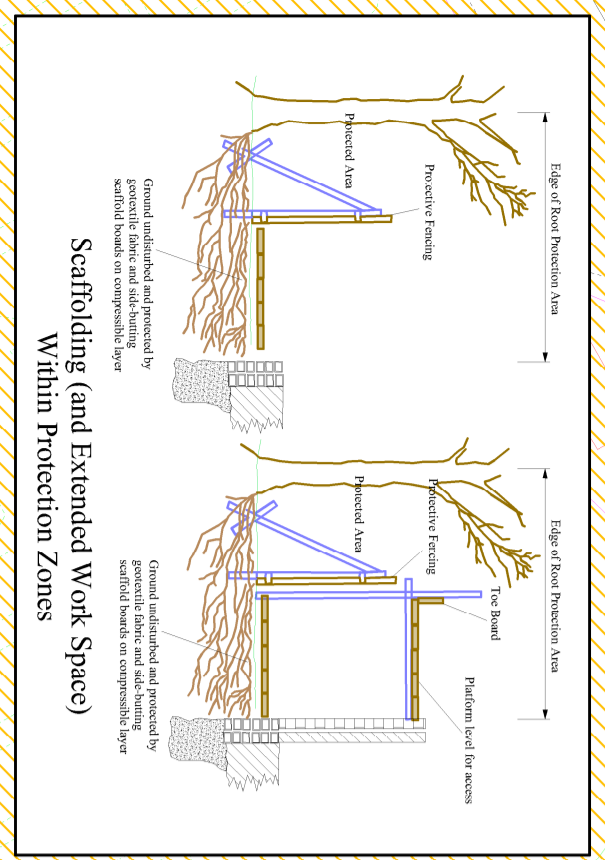
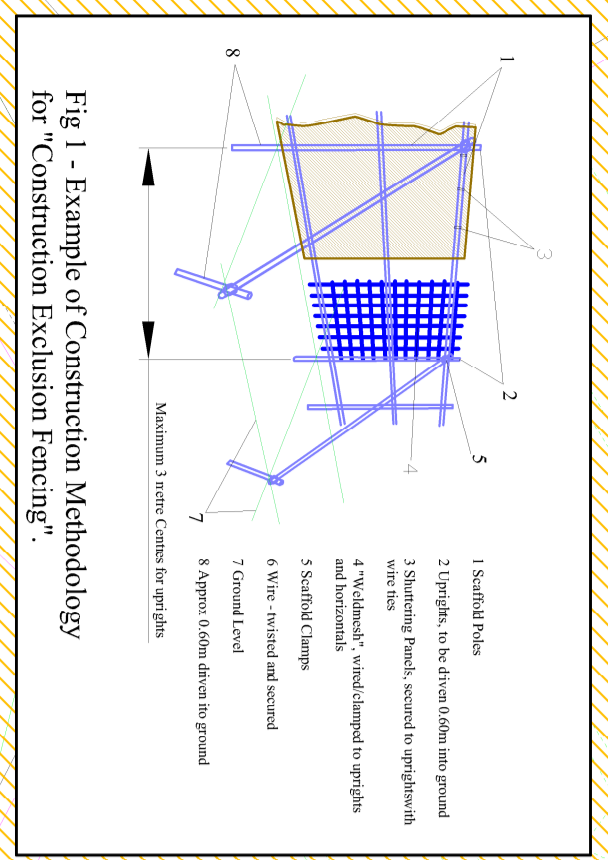
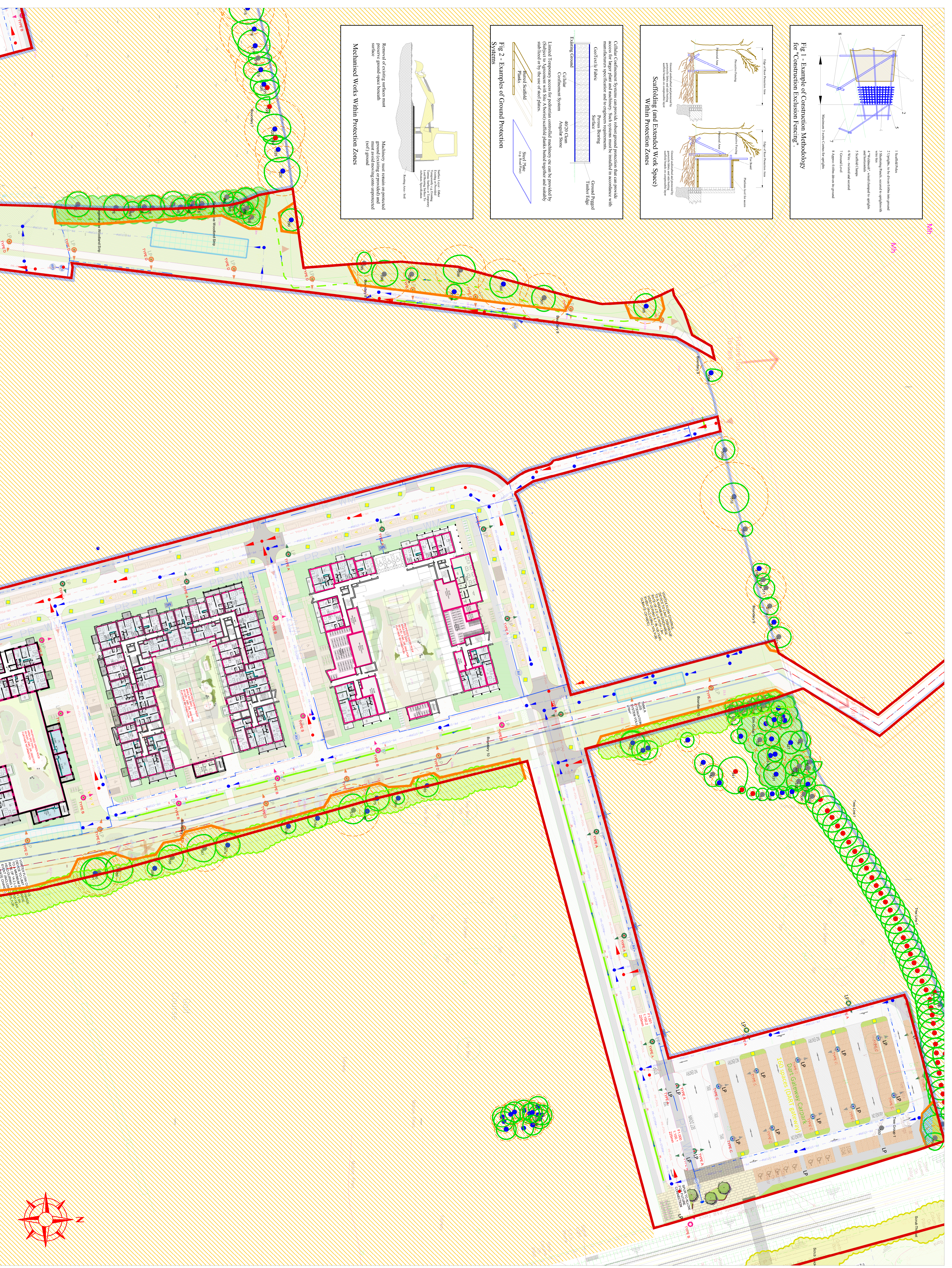
- Category 'A' Trees (Green Banner)
- Category 'B' Trees (Blue Banner)
- Category 'C' Trees (Grey Banner)
- Category 'U' Trees (Red Banner)
- Tree Line
- Hedges
- Scrub and Thickets

- Location of Primary Construction Exclusion
- Area of Primary Construction Exclusion
- Location of Tree Protection and Critical Low Impact Work



**This Drawing Must Be Read in Conjunction with the "Arboricultural Method Statement" at "Appendix 1" of the Associated Arboricultural Report**

Client: Aerval Unlimited Company  
 Scale: 1:500 @ A1  
 Date: October 2019  
 Project: Tree Survey, Woodbrook Phase 1, Old Dublin Road, Stankill, Co Dublin  
 Description: Tree Protection Plan  
 Status: SHD Planning Application  
 Drawing Title: Woodbrook Tree Protection 3



This Drawing is Copyright - © The Tree File Ltd 2019

Woodbrook Tree Protection 3 Scale 1:500 @ A1

This is a colour coded drawing that will be difficult or impossible to interpret if reproduced in black and white